



Sub-Regions of Ontario (2017)

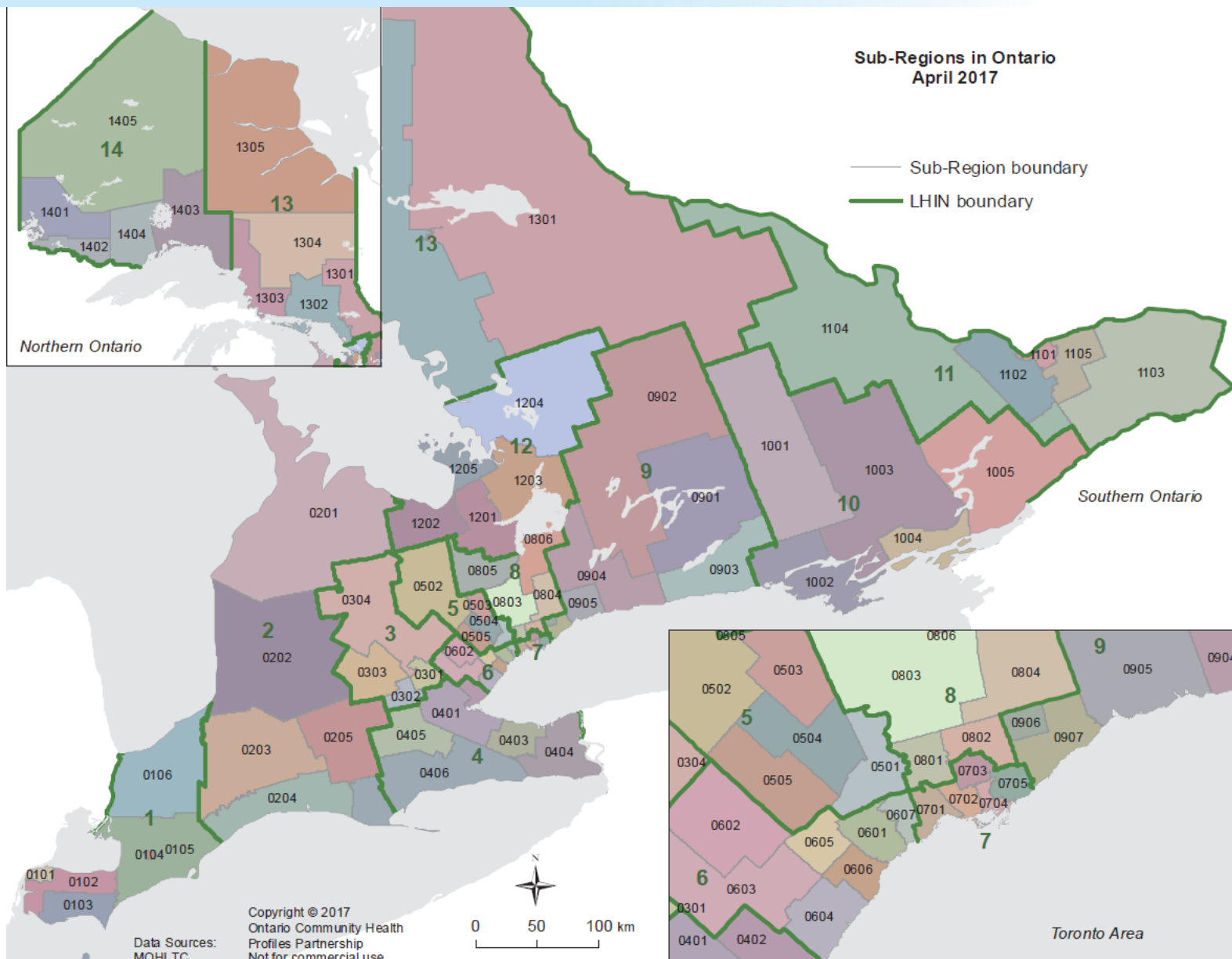
- Current Sub-Region boundaries
- Assigning populations and DAs to Sub-Regions and LHINs using PCCF-based conversion file

OCHPP

Ontario Community Health Profiles Partnership



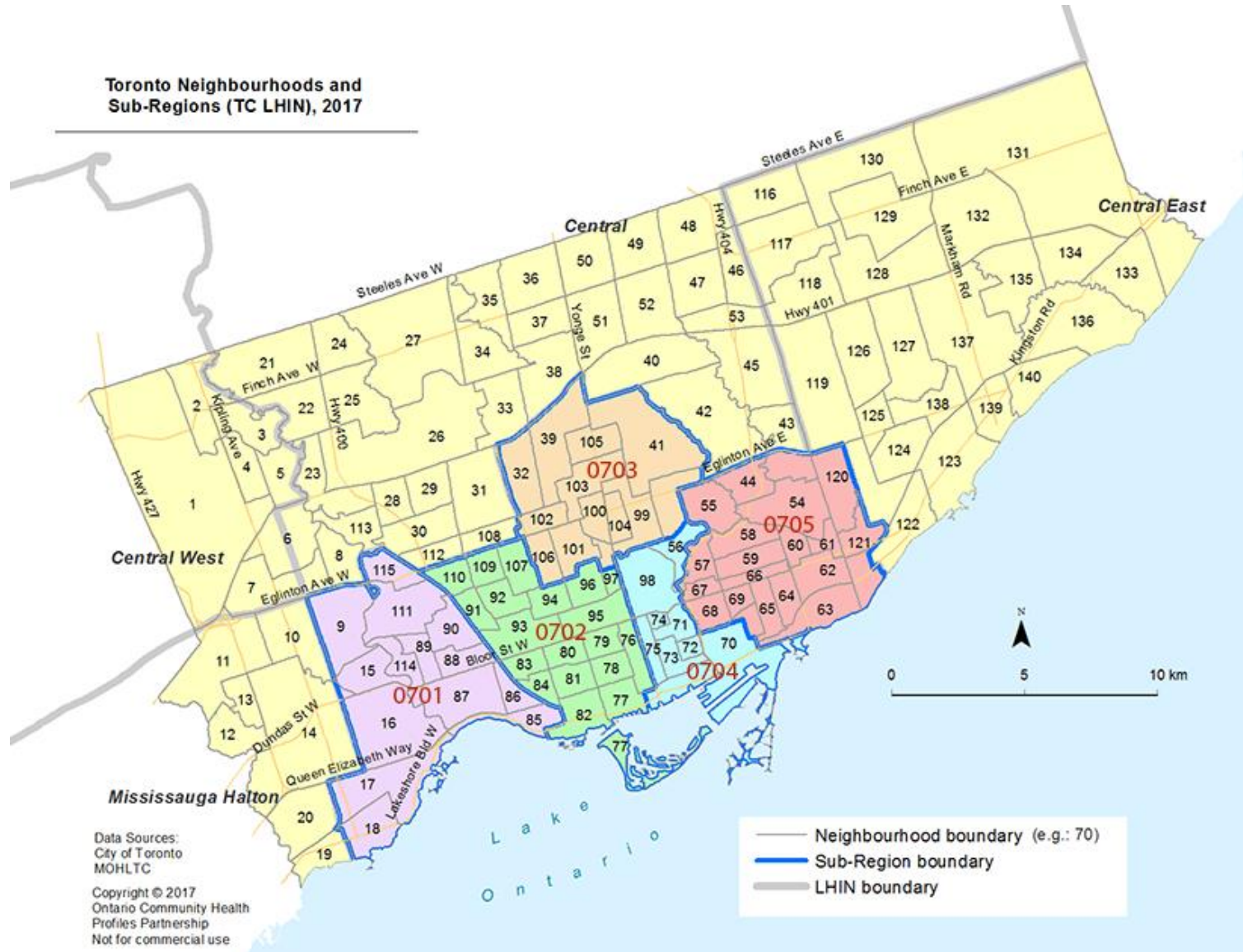
A partnership designed to facilitate access to information for health planning with the overall goal of producing action to reduce health inequalities.





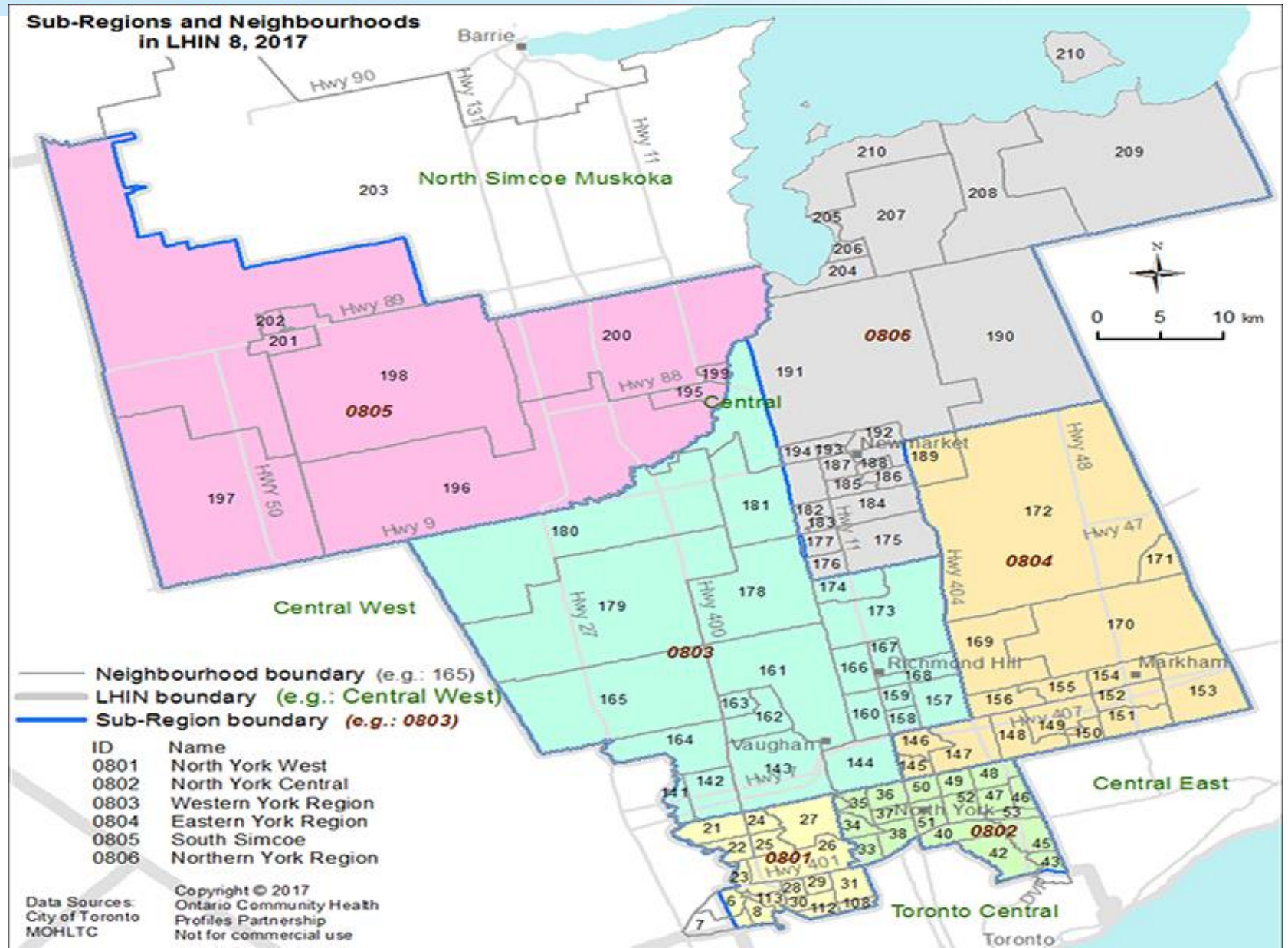
A partnership designed to facilitate access to information for health planning with the overall goal of producing action to reduce health inequalities.

Toronto Neighbourhoods and Sub-Regions (TC LHIN), 2017





A partnership designed to facilitate access to information for health planning with the overall goal of producing action to reduce health inequalities.





Assigning DAs (and population) to LHINs

- LHIN borders were delineated by ICES along 2001 DA boundaries
- DA boundaries change from census to census (2001-2006-2011-2016)
- 9 of the 14 LHINs cannot be exactly duplicated using current DAs
- 26 DAs with 14,855 people cross over existing LHIN boundaries
- These DAs' populations (and postal codes within them) need to be assigned to a LHIN in the following way:
 - To only one LHIN if the majority of the Dissemination Block-defined population falls within that one LHIN
 - Proportionally to DB population if population is more or less evenly split between two LHINs.
- The official conversion file does not define DAs (only Sub-Regions and LHINs)

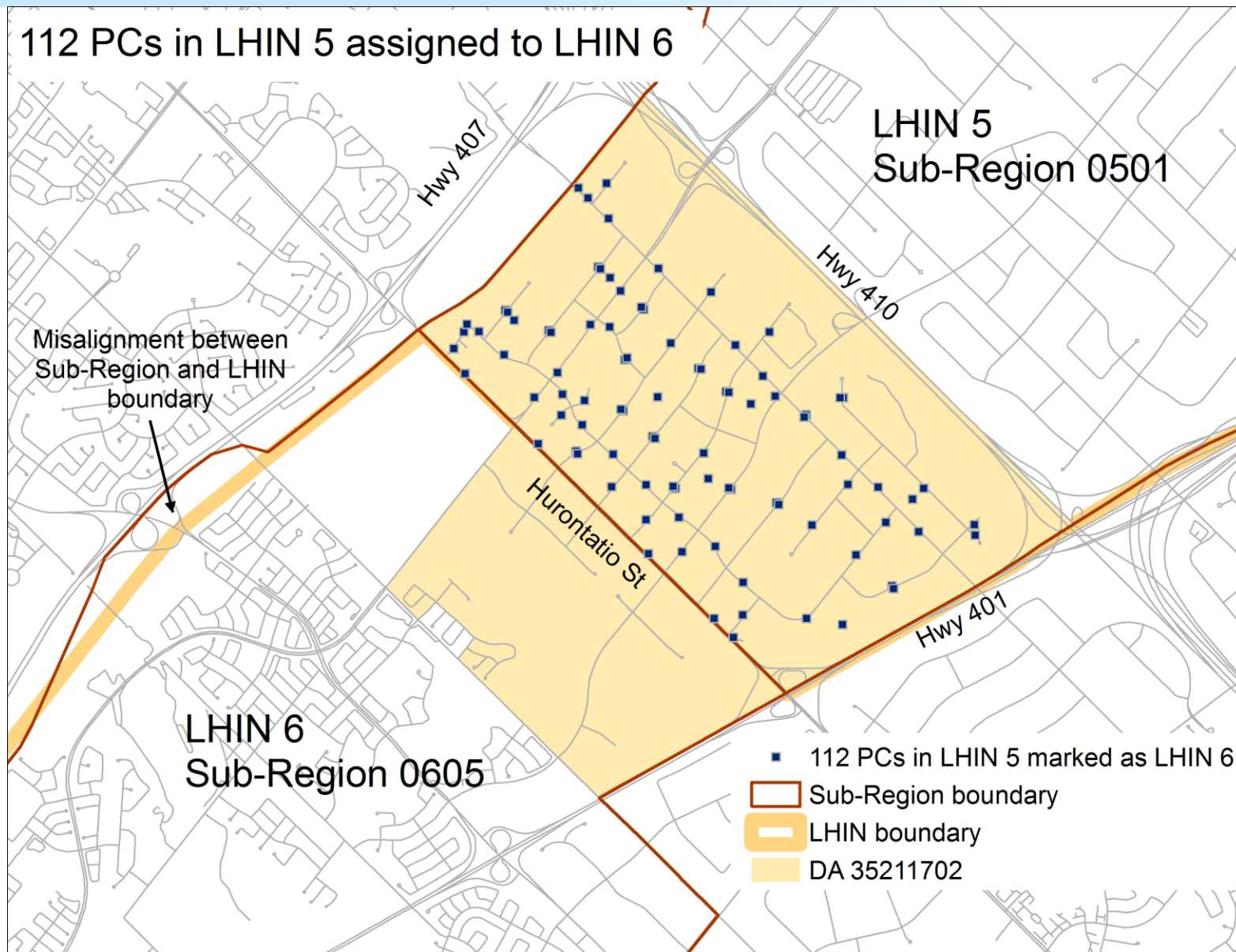




Figure 5. Shared DAs between Central West and Mississauga Halton LHINS

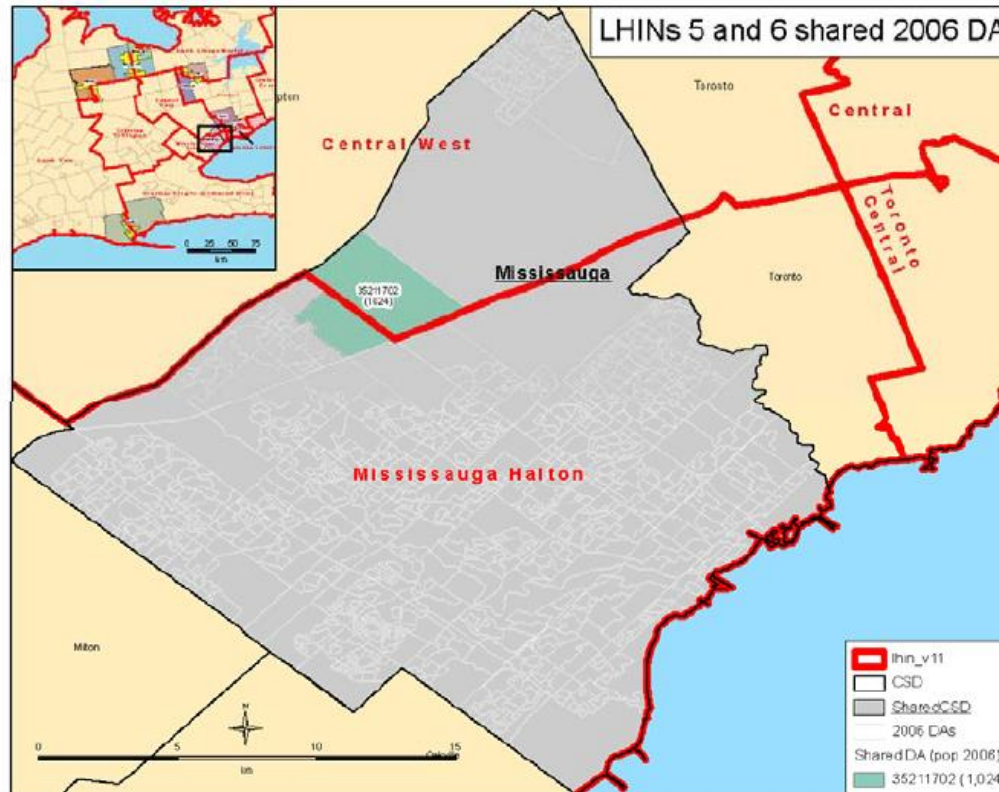


Table 5. Central West and Mississauga Halton Shared DAs

| Census Subdivision | DAUID | 2006 pop | % population | | % DA Land area | |
|---|----------|----------|--------------|---------|----------------|---------|
| | | | CW LHIN | MH LHIN | CW LHIN | MH LHIN |
| Mississauga 3521005 | 35211702 | 1,024 | 1.0 | 99.0 | 71.9 | 28.1 |
| Central West and Mississauga Halton LHIN Shared Population Total | | 1,024 | | | | |